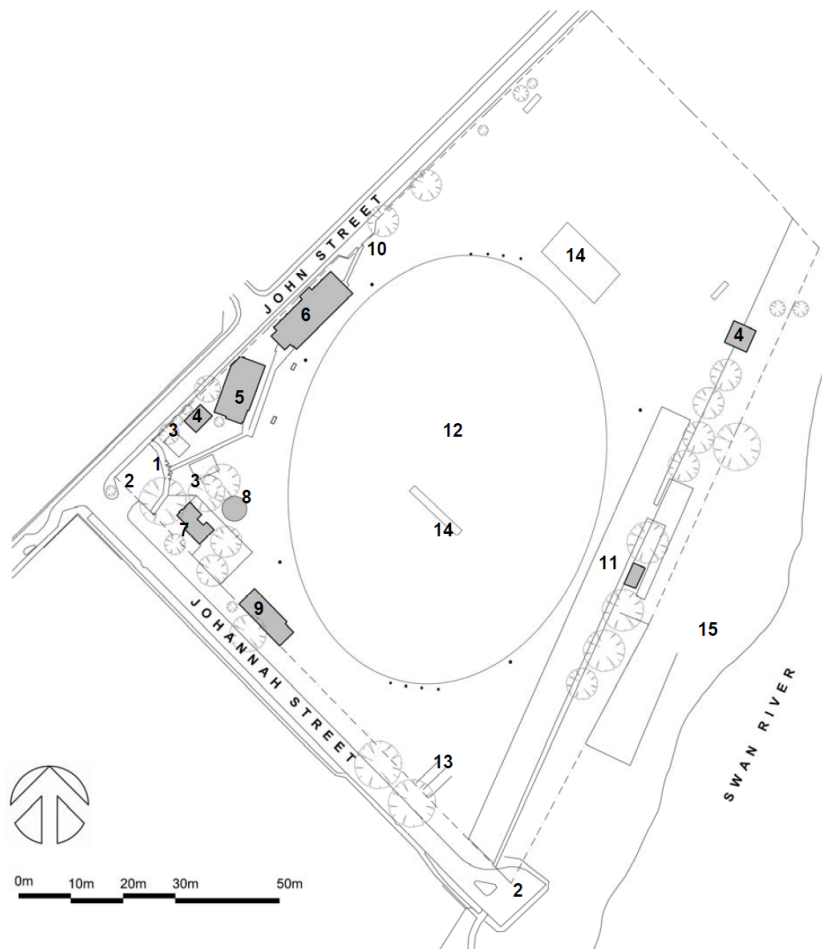


# GILBERT FRASER RESERVE PRECINCT, NORTH FREMANTLE

## CONSERVATION MANAGEMENT PLAN

Prepared by Hocking Planning & Architecture, July 2010

The former caretaker's house, two toilet blocks, the water tank and the children's playground are considered to be of little or no significance.



### LEGEND

- |                                       |   |
|---------------------------------------|---|
| 1. Laurie Tetley Gates                | 8. Water tank                             |
| 2. Car park                           | 9. Les Charlton Memorial Gates            |
| 3. Sand pit with playground equipment | 10. Gymnasium (former stables)            |
| 4. Toilet block                       | 11. W.A.F.B. timing stand & running track |
| 5. Grandstand                         | 12. Oval                                  |
| 6. Hall                               | 13. Cricket practice pitches              |
| 7. Former caretaker's house           | 14. turf wickets                          |
|                                       | 15. Foreshore reserve                     |

Figure 5 Site plan of the Gilbert Fraser Reserve Precinct, Base drawing provided by Facilities and Assets department, City of Fremantle, May 2009. Updates to base drawing by Hocking Planning & Architecture, October 2009

### **3.11 Other structures on site**

#### **3.11.1 Water tank**

The circular concrete water tank is nestled within small plantings, to the rear of the caretaker's house. Based on documentary evidence, the tank was installed in 1998, extracting fresh water from a shallow bore to reticulate the playing field.



*Figure 101 View of the water tank. south-western toilet block and play equipment in the foreground.*

*Hocking Planning and Architecture, August 2009*

#### **6.2.5 Intrusive Zones and Elements**

Intrusive spaces or elements have been identified, as detracting from the significance of the place and their removal and/or replacement with more appropriate detailing, should be encouraged. Their removal needs to be assessed against other considerations, such as function and economics, before implementation. Before removal/demolition ensure that the comprehensive photographic and graphic recording is completed.

The following elements identified under this level of classification are as below:

- Water tank;
- Elements within the grandstand, which are intrusive:
  - o Chain link mesh balustrades along east elevation and balustrades on existing stairs;
  - o Plywood lining and small ledge to internal face of the west elevation;
  - o 'Zincalume Custom Orb' sheet metal cladding in the changerooms.

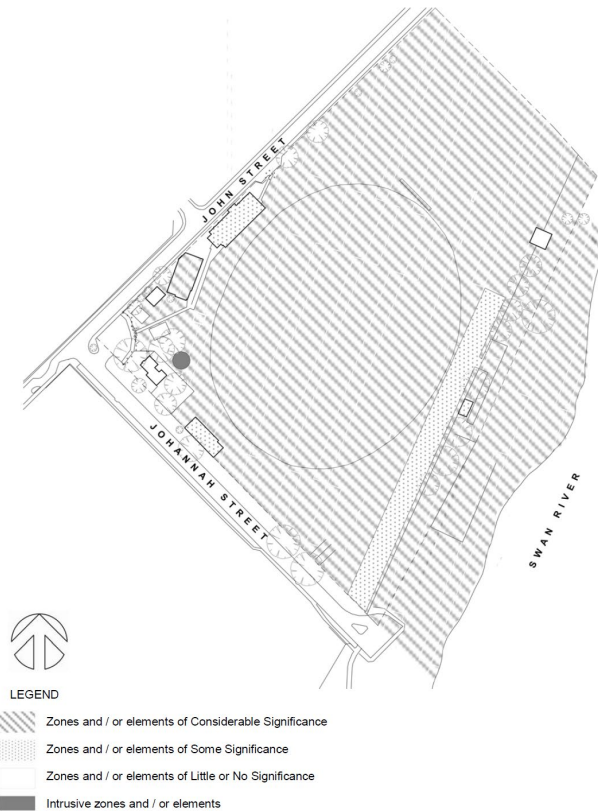


Figure 107 Diagram identifying the various zones and /or elements of significance of the whole Gilbert Fraser Reserve Precinct site.  
Hocking Planning and Architecture, October 2009

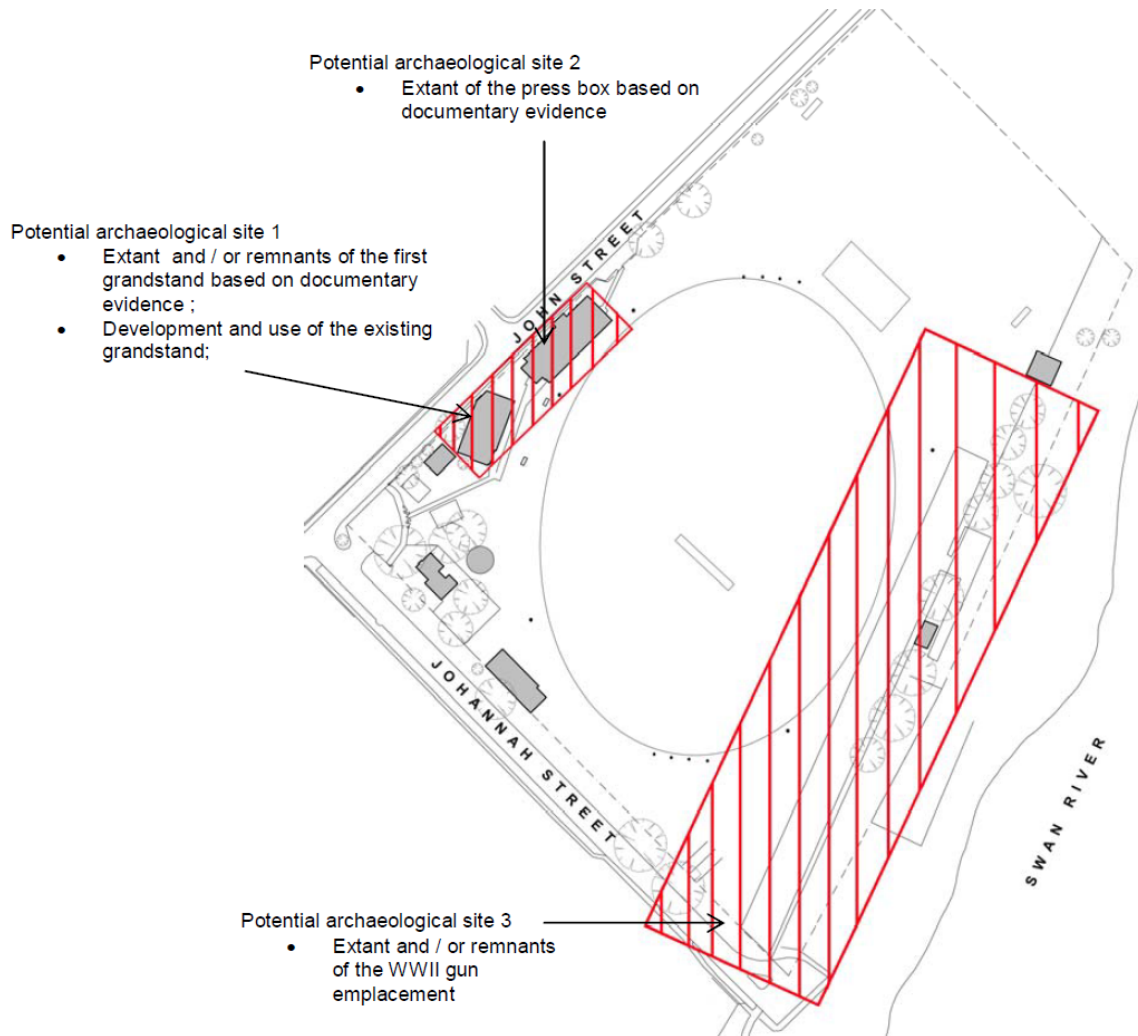


Figure 111 *Diagram showing potential archaeological areas within the Precinct Hocking Planning and Architecture, July 2010*

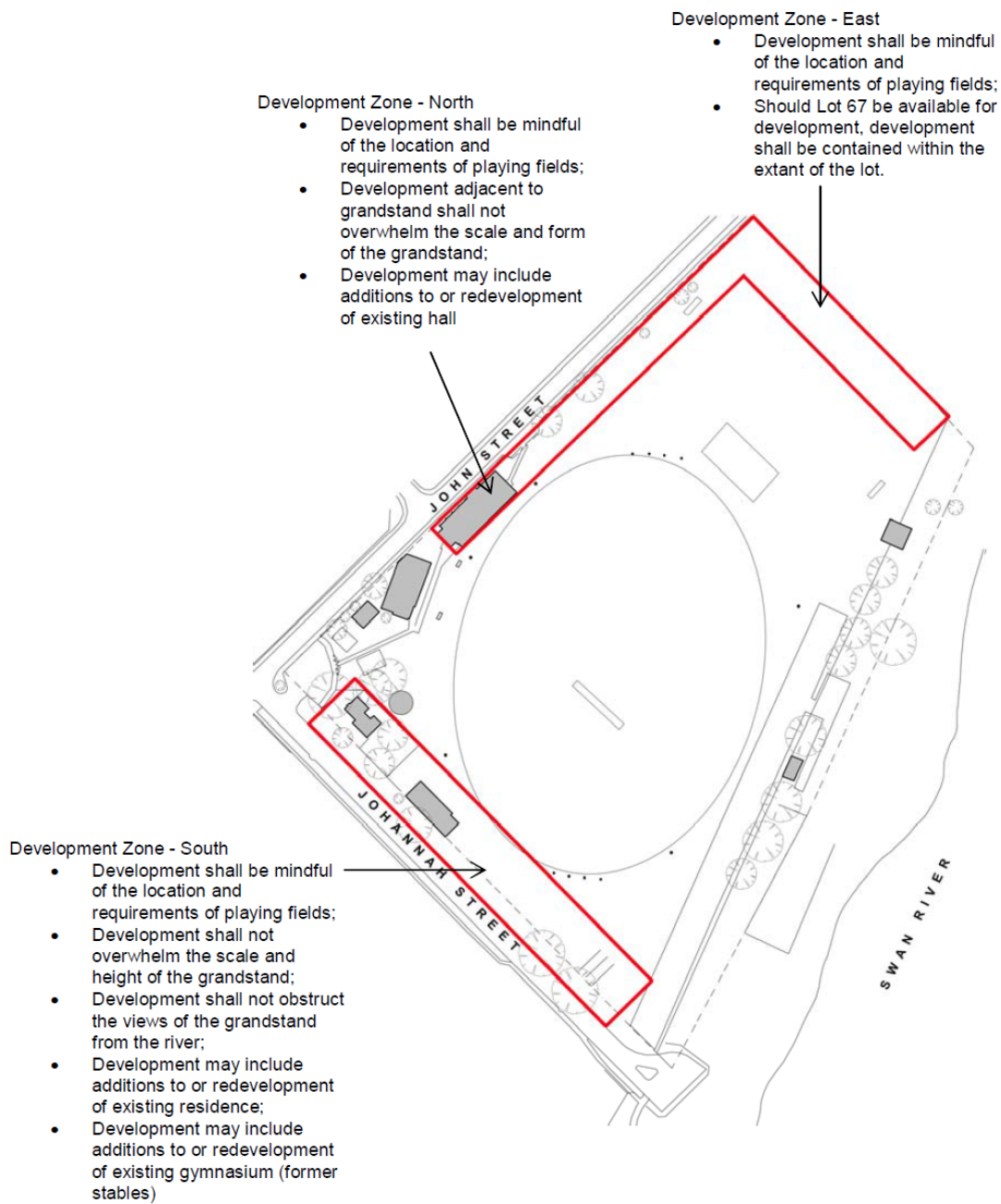


Figure 113 *Diagram showing recommended development zones within the Precinct Hocking Planning and Architecture, July 2010*